

PUBLIC PATH DIVERSION ORDER

HIGHWAYS ACT 1980

THE VALE OF GLAMORGAN COUNCIL


(PUBLIC FOOTPATH N° 15 BONVILSTON)

PUBLIC PATH DIVERSION ORDER 2022

This Order is made by the Vale of Glamorgan Council (“the Authority”) under Section 119 of the Highways Act 1980 (“the 1980 Act”) because it appears to the Authority that in the interests of the owner of the land crossed by the footpath described in paragraph 1 of this Order it is expedient that the line of the path should be diverted.

BY THIS ORDER

1. The public right of way over the land situate at Field Cottage, Bonvilston and shown by a bold continuous line on the map contained in this Order and described in Part 1 of the Schedule to this Order shall be stopped up after 28 days from the date of confirmation of this Order.
2. Notwithstanding this Order any statutory undertaker having apparatus in, on, over, along or across the land referred to in paragraph 1 for the purpose of carrying on their undertaking shall have the same rights in respect of the apparatus as they had immediately before the date on which the footpath was diverted.
3. There shall at the end of 28 days from the date of confirmation of this Order be an alternative footpath over the land situate at Field Cottage, Bonvilston described in Part 2 of the Schedule and shown by a bold broken line on the map contained in this Order.
4. The rights conferred on the public under this Order shall be subject to the limitations and conditions set out in Part 3 of the Schedule.



Deddf Pryffyrdd 1980, Adran 119
Gwryriad Llwyber Troed neu ran ohono Rhif 15 Tresimwn

Highways Act 1980 Section 119
Division of part of Public Footpath No.15 Bonvilston

Deddf Pryffyrdd 1980, Adran 119
Gwryriad Llwyber Troed neu ran ohono Rhif 15 Tresimwn

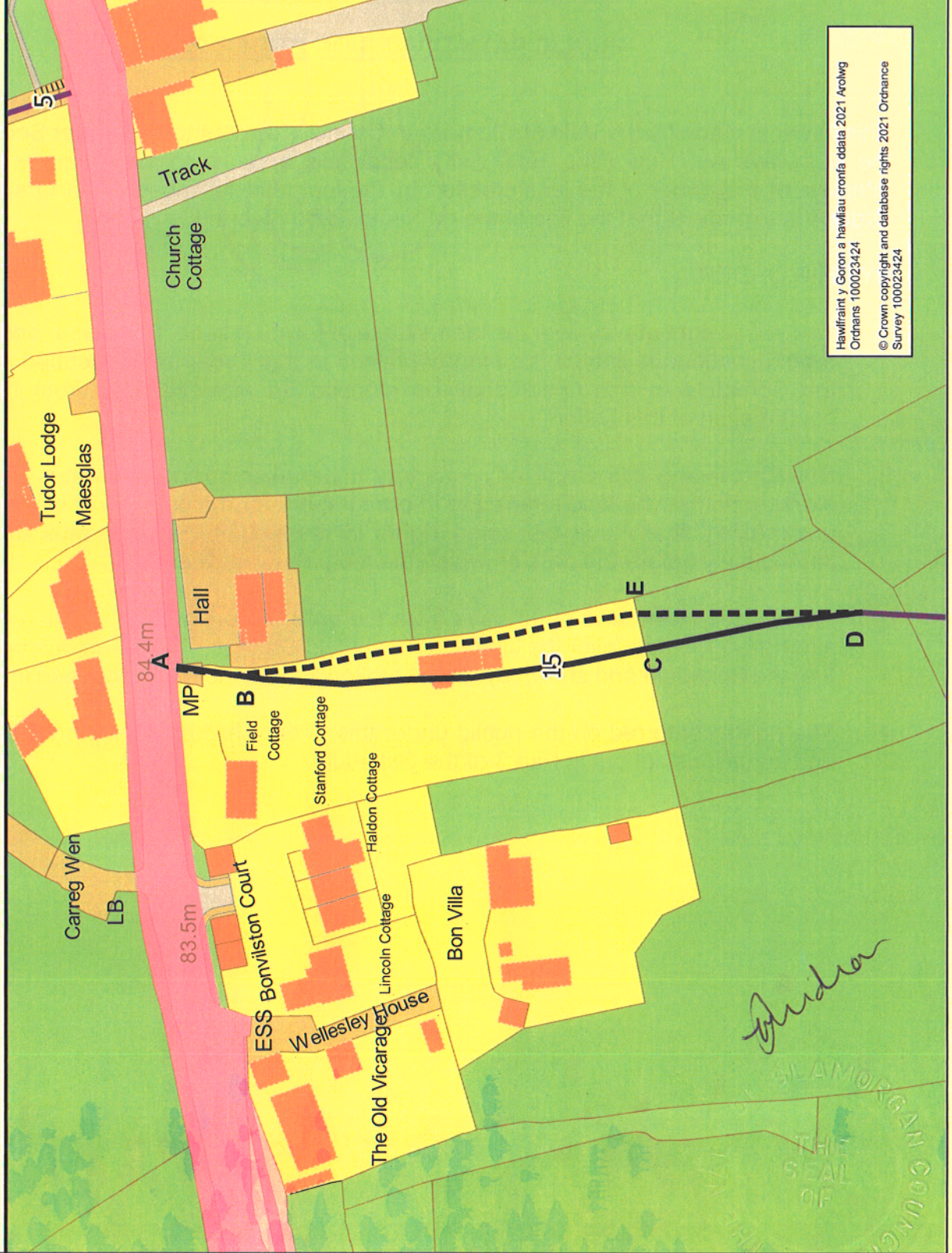
Highways Act 1980, Section 119
Division of part of Public Right of Way
No.15 Bonvilston

- Gwryriad - Diversion
- Creu
 - Creation
 - Diddymu
 - Extinguishment
- Hawliau Tramy Cyhoeddus
Public Rights of Way
- Llwybr Troed
 - Footpath
 - Llwybr Ceffylau
 - Bridleway
 - Clifffordd Gyfyngedig
 - Restricted Byway

AO / OS: 306312 173912


Garddfa / Scale: 1:1250

Dyddiad / Date: 29.11.2021



Hawlfraint y Goron a hawliau cronfa ddata 2021 Arolwg
Ordnans 100023424
© Crown copyright and database rights 2021 Ordnance
Survey 100023424

J. Hudson



SCHEDULE

Part 1

DESCRIPTION OF SITE OF EXISTING PATH OR WAY

| Section of path or way as indicated on map | Position | Length | Width |
|--|---|------------|-----------|
| A – B – C – D Footpath N ^o 15 Bonvilston | Commences at a stone stile at point A (NGR 306311 173975) and proceeds southwards to point B (NGR 306309 173962) and onwards to a stile at point C (NGR 306315 173872) the path continues south-southeastwards to terminate at point D (NGR 306323 173852). | 151 metres | undefined |

Part 2


DESCRIPTION OF SITE OF NEW PATH OR WAY

| Section of path or way as indicated on map | Position | Length | Width |
|--|--|------------|----------|
| A – D – E – D Footpath N ^o 15 Bonvilston | Commences at point A (NGR 306311 173975) and proceeds southwards to point B (NGR 306309 173962) the path continues southwards following the west side of the hedge-line to point E (NGR 306323 173874) then southwards crossing a field to terminate at point D (NGR 306323 173825). | 151 metres | 2 metres |

Part 3

LIMITATIONS AND CONDITIONS

| | |
|--|--|
| <p>A – B – E – D Footpath N°15 Bonvilston</p> | <p>Point A (NGR 306311 173975)– a stone stile beside an Aston 2 way gate BS5709 or gate of equal accessibility standard.</p> <p>Point E (NGR306323 173874) an Aston 2 way gate BS5709 or gate of equal accessibility standard.</p> |
|--|--|



Part 3

DESCRIPTION OF SITE OF NEW PATH OF WAY

| No. | Location | Description of site of new path of way | Section of path of way to include in plan |
|-----|---|--|---|
| 1 | Point A (NGR 306311 173975) and proposed stile to point B (NGR 306323 173874) the stile to be placed in the wall and continue southwards towards the wall to point E (NGR 306323 173874) then continue southwards to point D (NGR 306311 173975). | | A – B – E – D |

THE COMMON SEAL of
THE VALE OF GLAMORGAN COUNCIL
was hereunto affixed
this 18th day of January 2022
in the presence of:

)
)
)
)
)



Debbie Marles
Monitoring Officer/Head of Legal
and Democratic Services
Civic Offices, Holton Road
Barry, Vale of Glamorgan
CF63 4RU

A handwritten signature in blue ink, which appears to read 'Victoria Davidson'.

Victoria Davidson
Operational Manager
- Legal Services
Civic Offices, Holton Road
Barry, Vale of Glamorgan
CF63 4RU

Dated this 18th day of January 2022

PUBLIC PATH DIVERSION ORDER
HIGHWAYS ACT 1980
THE VALE OF GLAMORGAN COUNCIL

Public Path Diversion Order 2022

In respect of

Public Footpath N^o. 15 Bonvilston

D. Marles
Monitoring officer/Head of Legal
and Democratic Services
The Vale of Glamorgan Council
Civic Offices, Holton Road
Barry
Vale of Glamorgan CF63 4RU